


Erbil Over view
Map Page 15




Comment
This map gives geographic information about health centers for the yellow hight-light cell in the Kurdistan Region Three Governorates




Geographic Coordinate System: Lat Long WGS84
Datum: D WGS 1984

ERBIL CITY CENTER

Legend

-  Hospital
-  Primary Health Center
-  Other Health Facility



Ministry of Planning
Joint Humanitarian Information Center (JHIC)
Erbil 2007

Atlas of Health

HEALTH FACILITIES IN THE
KURDISTAN REGION THREE GOVERNORATES

This Product is undertaken with Ministry of Health cooperation, and the data have been provide by them

The designations and the presentation of this map do not imply the expression of any opinion whatsoever on the part of the JHIC concerning the legal status of any country, territory or city.